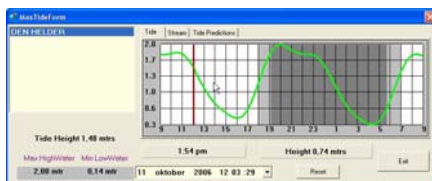
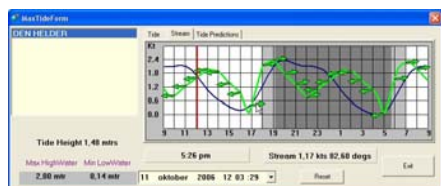
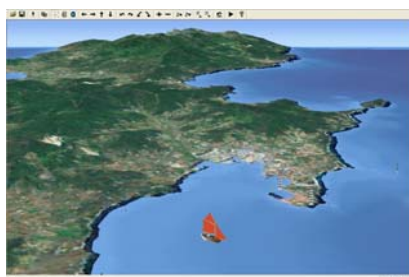


Chart Features.

- 3D "Virtual Earth" display
- 2D & 3D Satellite Overlay
- Real Time Chart Updating included
- Weather Service (soon to come)
- Meets ISO 19379 chart specifications
- Tidal Height and Horizontal Current Database
- Port Information
- Coastal Roads and Points of Interest
- Photo Database
- Alarm functions (shallow depths, buoys, prohibited areas)
- Land Elevation Model



Paleiskade 100,
Postbus 380, 1780 AJ Den Helder
Tel: 0223-684200 Fax: 0223-683718
Email: info@chartworx.nl
Website: www.chartworx.com



Catalogue Northern, Western, Central & Southern Europe

MAX Pro – the latest evolution in charting technology from C-MAP by Jeppesen– is an advanced electronic charting standard, equally suitable for leisure, fishing or light commercial vessels.

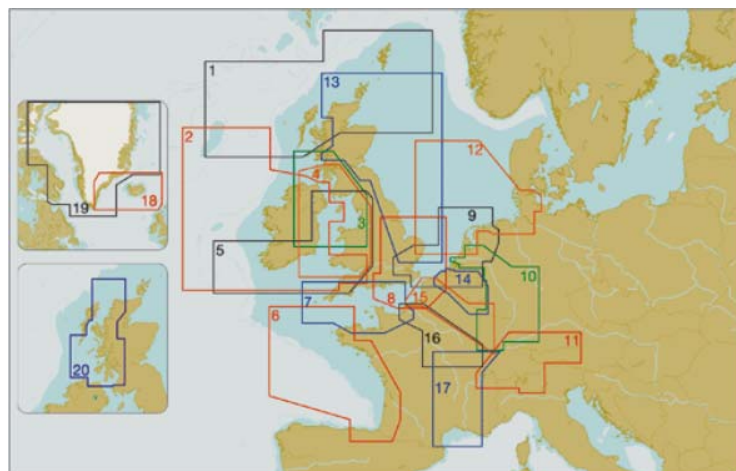
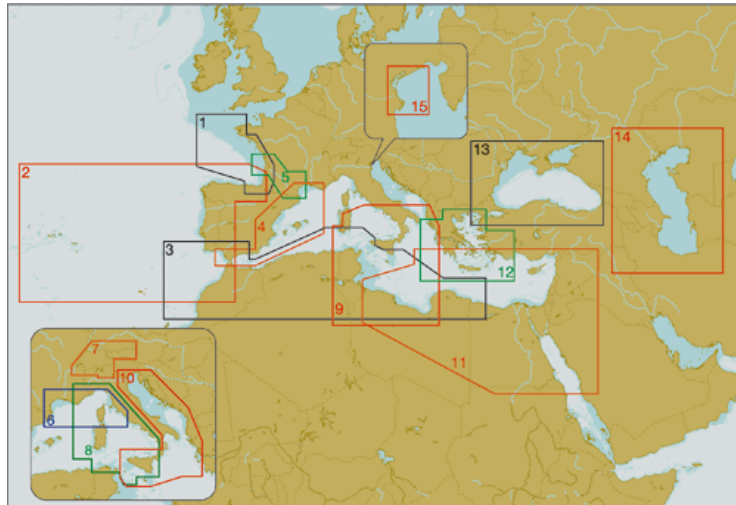


MAX Pro uses the same Wide / Mega Wide area catalogue as used for C-MAP MAX.

08.001

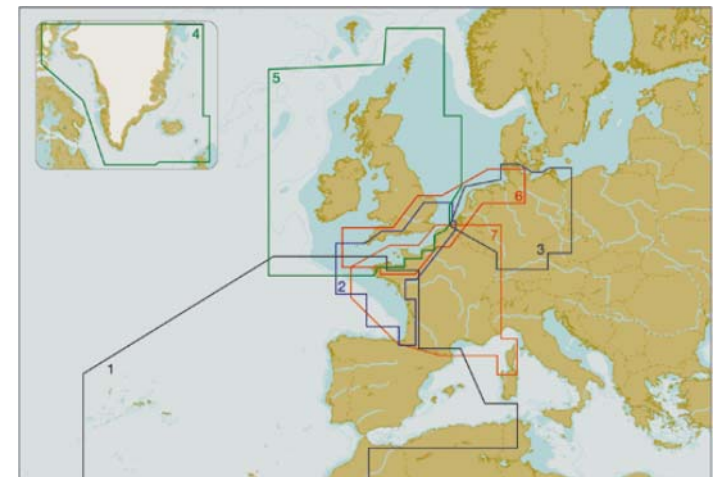
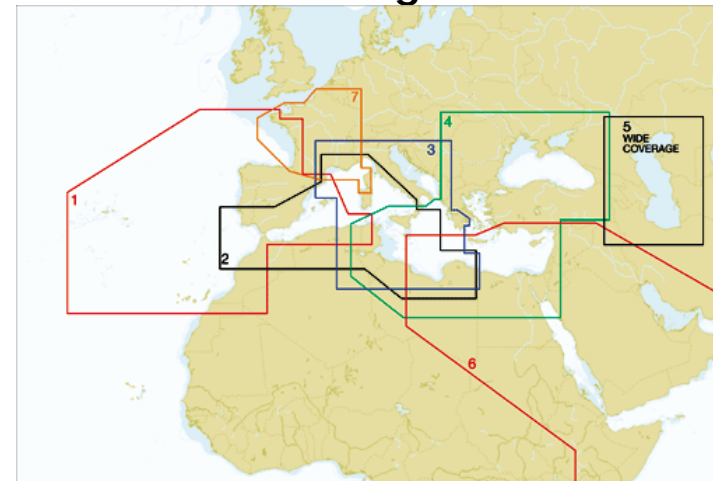


Max Pro Wide:



Recommended retail price per area: Euro 339.00. This is inclusive a year (update) subscription. Renewal of subscription Euro 101,70 per annum. Prices are exclusive of VAT.

Max Pro Mega Wide:



Recommended retail price per area: Euro 499.00. This is inclusive a year (update) subscription. Renewal of subscription Euro 149,70 per annum. Prices are exclusive of VAT.